

CRICKLEY HILL EXCAVATIONS 1991

Feature...17142

Coord E...0.2 Coord N...1.4

Max length...1.2 direction...N-S

Max width...1.0 direction...E-W

Cutting...T1

RELATIONSHIPS

Sealed by...17127

Seals...BR

Contiguous with.....

ASSOCIATED FEATURES.....

ASSOCIATED FINDS

TYPE OF FEATURE

- Posthole
- Stakehole
- Pit
- Layer
- Hearth
- Ditch
- Wall
- Natural feature
- Post pipe
- layer of pit
- Ditch infill

Shown on plan no...F

Section drawn, y/n

If no, explain why.....

Geobase code:

DESCRIPTION

Area of angular stones - large & very large. Slightly angled
 down (due to settling of pit fill)
 Soil is slightly reddish brown
 A.D. under upper stone
 A.S. excavated further. Slabs revealed (Pit Plan 2) - this consist of some
 type within but including a number new vertical

PHOTOGRAPHS	B/w number	Col number
Plan number	Section drawing reference	

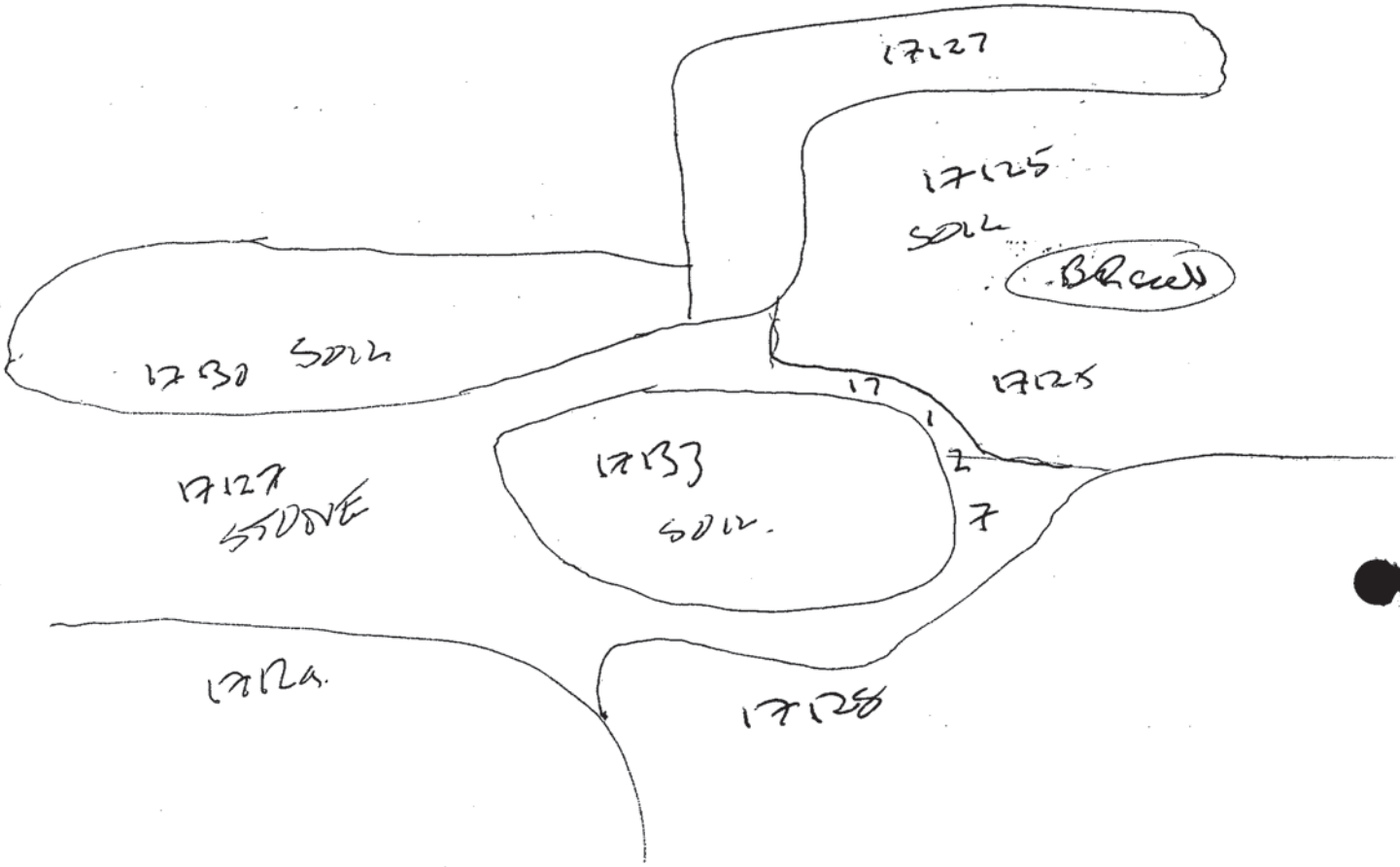
Comments

Pit - back filled (only 2 finds) & then sealed - many finds assoc with
 slabs over top of basket. No in situ burning.

17120.

17126

17124

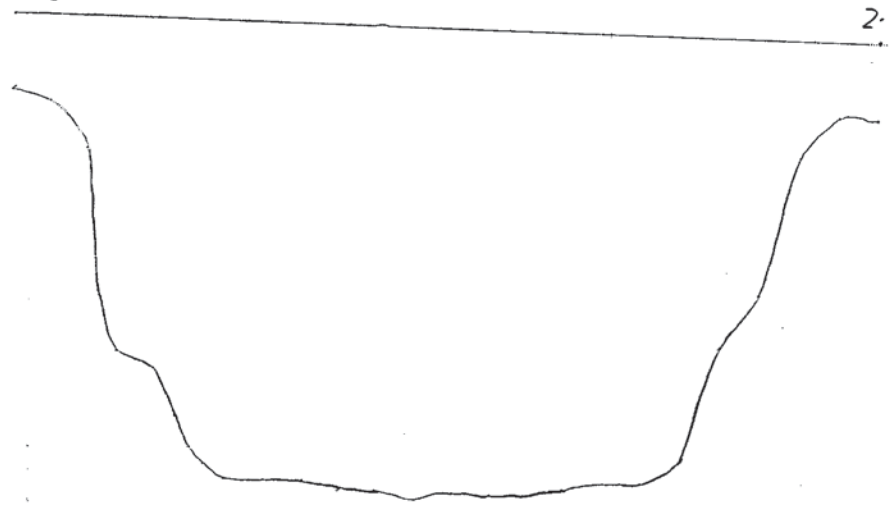


0.78 E
1.03 N

0.20 E
2.00 N

CH93
19/8/93
TI 17142
1:10
Vicky

↑
W

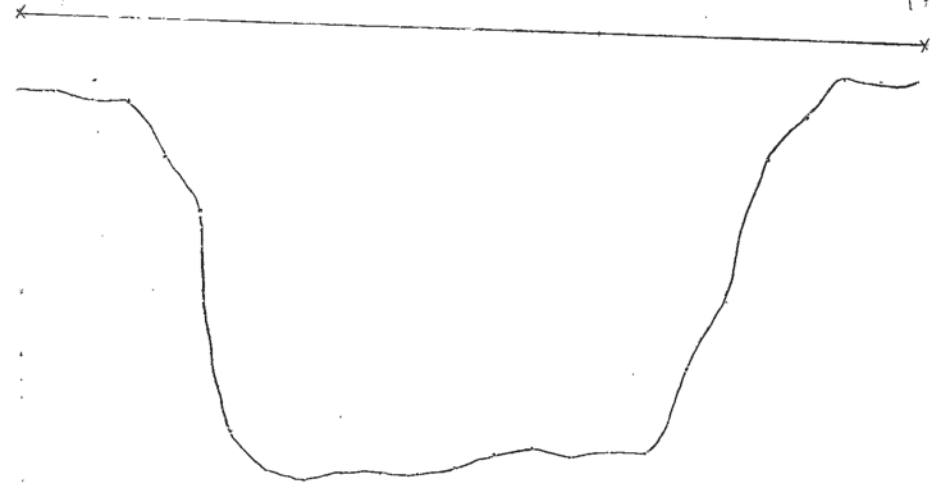


2.10 E
1.09 N

0.96 E
1.89 N

CH93
19/8/93
TI 17142
1:10
Vicky

↑
N

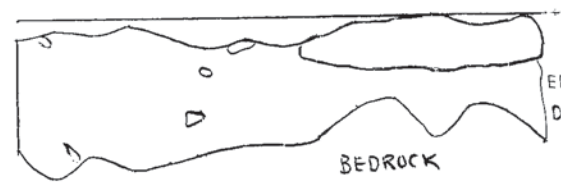


9.45 E
58 N

0.49 E
1.01 N

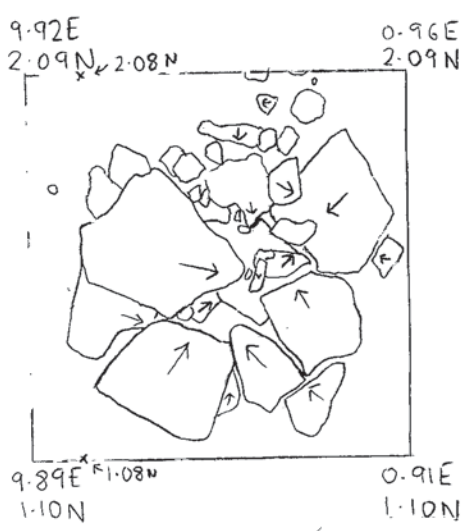
CH93
16/8/93
17142 TI
1:10

Vicky



EDGE OF
DISTURBANCE

BEDROCK



CH93

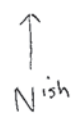
16/8/93

17142 Plan 1

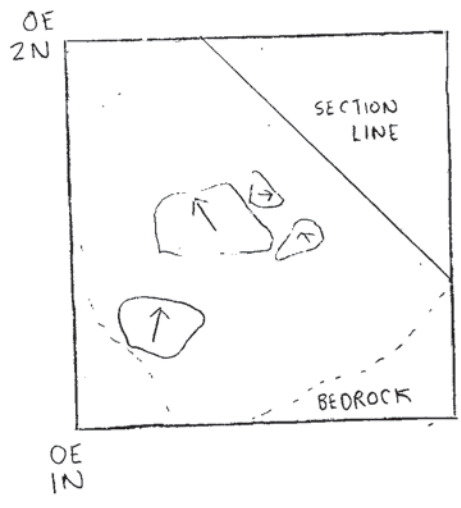
17142 TI

1:20

Vicky



17142 Plan 3



CH93

19/8/93

TI 17142 part ex - having

1:20

Vicky

removed stony stream

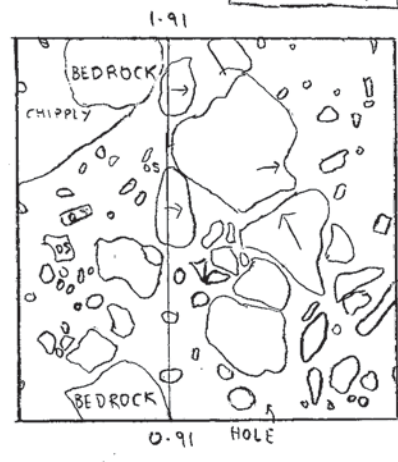
17142 Plan 2 + 0.25 = f hill



TAPE LINE



17142 Plan 1



CH93

14/8/93

TI 17142

1:20

Vicky