

CRICKLEY HILL EXCAVATIONS 1991

Coord E. ¹⁷.....Coord N. ³⁷.....

Feature.....17011

Max length ^{0.7}.....direction ^{NE-SW}.....
Max width ^{0.2}.....direction ^{NW-SE}.....

Cutting.....T1.....

RELATIONSHIPS

Sealed by.....^①.....

Seals.....17081.....

Contiguous with.....

TYPE OF FEATURE



- Posthole
- Stakehole
- Pit
- Layer
- Hearth
- Ditch
- Wall
- Natural feature
- Post pipe
- layer of pit
- Ditch infill

ASSOCIATED FEATURES.....

.....
.....

Shown on plan no.....²³⁶.....

SEE OVER

Section drawn, y/n

ASSOCIATED FINDS

.....
.....

If no, explain why.....

Geobase code:

DESCRIPTION

Group of small-medium stones, "brak" - angled / weathered surface over
1/2
Area burning prob in situ

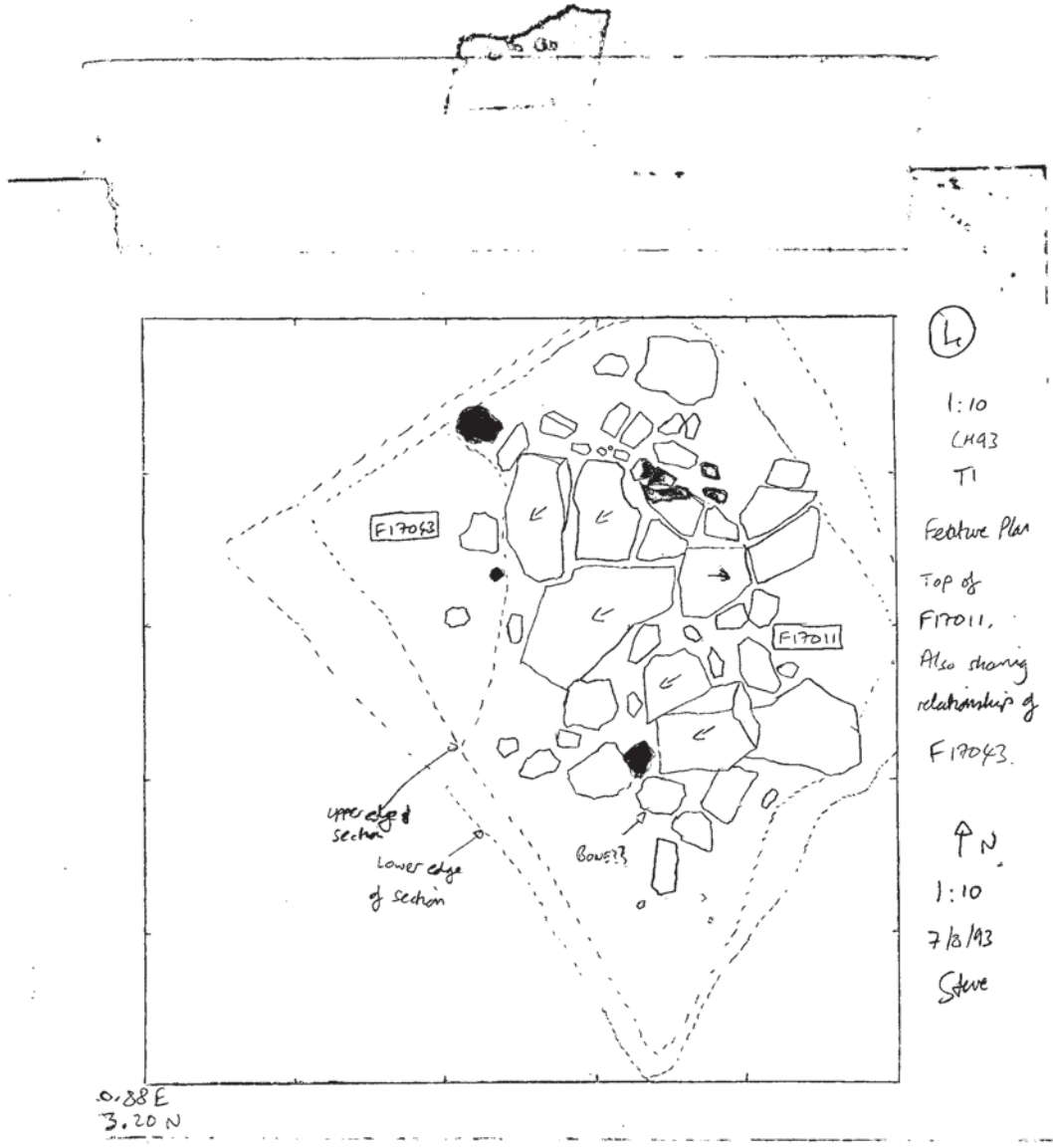
PHOTOGRAPHS	B/w number	Col number
Plan number	Section drawing reference	

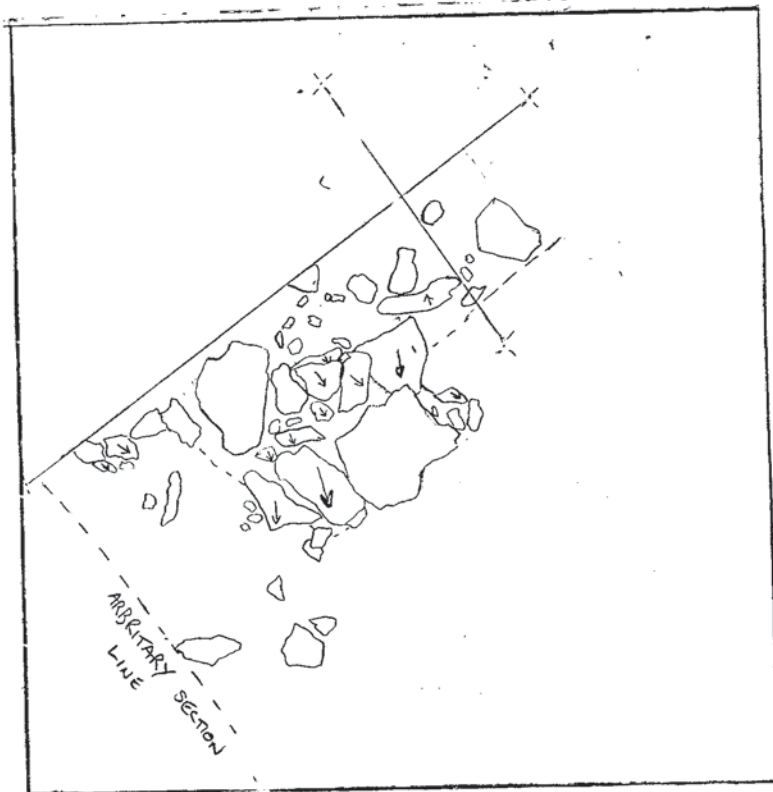
Comments

.....
.....
.....

17011 - appears as a "mound" showing through the body of the L.M. (17050) - Plan 2.
 Small stones & soil removed from its edge - Plans 3 & 4
 Areas numbered 17081 area of brown soil cover with 17011 see (2)
 17082 Soil area on SE corner = 17069 see (3)
 17083 area of small stones & soil on N of 17011 slabs see (3)
 (4) shows full extent of 17011, resting on 17069.

17011 is a deliberately laid "cairn" of material consisting of medium to large angular slabs lying on top of most surface of O.L.S.





T1
1:10
F17011 ①
3/17/93
foz
CH93 N
↑

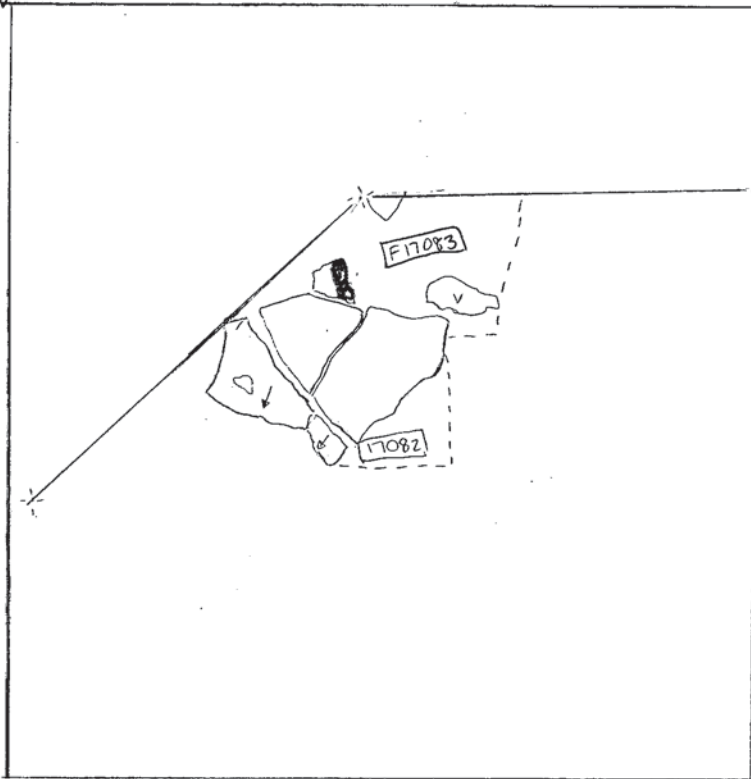
1.4E
3N

2.4E
3.0N

+

+

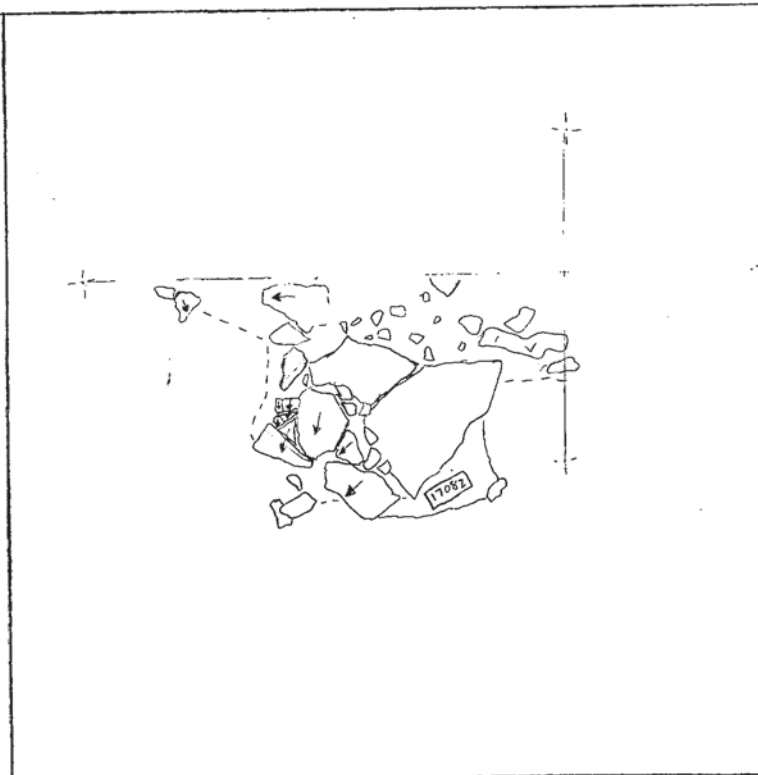
1.24 E
3.65 N



N
↑
CH93
1/8/93
T1
F17011
1:10
Overlay 3

1.78 E
2.85 N

1.13 E
3.67 N



N
↑
CH93
1:10
T1
F17011
1/8/93
FOZ
②
D.J. REMOVAL OF
17081

1.70 E
2.86 N