

CH

CONTEXT **F/4217**

CUTTING **97** CO-ORDINATES: East **8-0** North **234-7**

DATE EXPOSED **17-7-81** DATE COMPLETED

DESCRIPTION **Circle of trapped soil + some vertical stones**

MAX. WIDTH AND DIRECTION **30cm EW } larger on excavation**

MAX. LENGTH AND DIRECTION **30cm NS**

MAX. DEPTH/HEIGHT THICKNESS

OVERLIES

OVERLAIN BY **D**

CUTS **Bedrock**

CUT BY

ABUTS OR CONTIGUOUS WITH

PLANS No. **✓ 1, 3** SECTIONS No. **String on Plan 1**

PHOTO: B/W COL. NEG. NOS.

SAMPLE Type: Nos.

EXCAVATOR

RECORDER **TC**

ASSOCIATED FEATURES **14229? 14243?**

ASSOCIATED FINDS

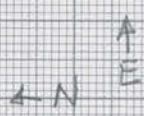
COMMENT **P. L.**

PHASING

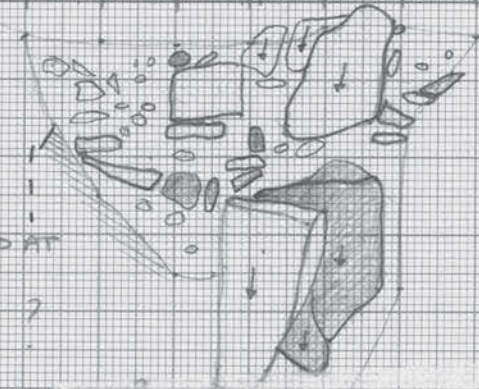
SECTION:

SCALE: 1:10 DRAWING: 26-77-81

GT
F/4217



0 10 20 30 40 50 60 70 80 90 100 cm



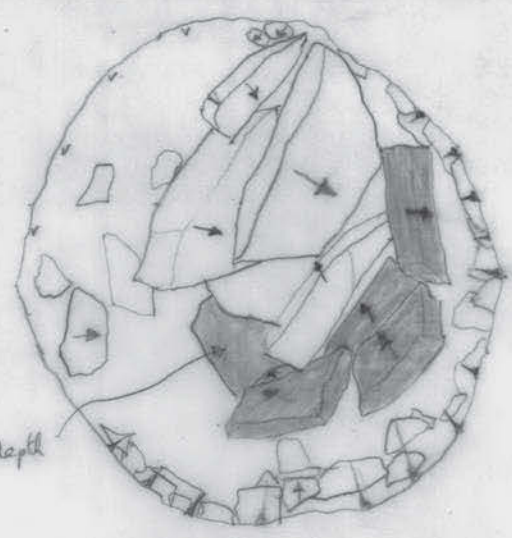
UNEXCAVATED AT
TIME OF
DRAWING

4

NOTES/PHOTOGRAPHS:

74217
Plan of back ingresses
~ 25 cm below Work Platform.

26-77-81
Scale 1:10
J. ARWEL BARRETT, RA.



60cm depth