

# CRICKLEY HILL EXCAVATIONS 1990

Feature *10616*

Coord E.....Coord N.....

Max length.....direction.....

Max width.....direction.....

Cutting *v97*

## RELATIONSHIPS

Sealed by *10665 + a number of S.H.*

.....  
 .....

Seals *Grill SR*

.....  
 .....

Contiguous with.....

.....  
 .....

## ASSOCIATED FEATURES.....

.....  
 .....

## ASSOCIATED FINDS

.....  
 .....

## TYPE OF FEATURE

Posthole Post pipe

Stakehole

Pit layer of pit

Layer

Hearth

Ditch Ditch infill

Wall

Natural feature

Shown on plan no.....

Section drawn, y/n

If no,  
 explain  
 why.....

Geobase code:

## DESCRIPTION

*Area paving grey concrete with charcoal flecks*  
*N of 10617*

.....  
 .....  
 .....  
 .....

<b>PHOTOGRAPHS</b>	B/w number	Col number
Plan number	Section drawing reference	

## Comments

*Request enhancing cut to reveal. Finds - including pit in it. Beantle hypole*  
*settled with it*  
*Don't SW-LD W HOLE*

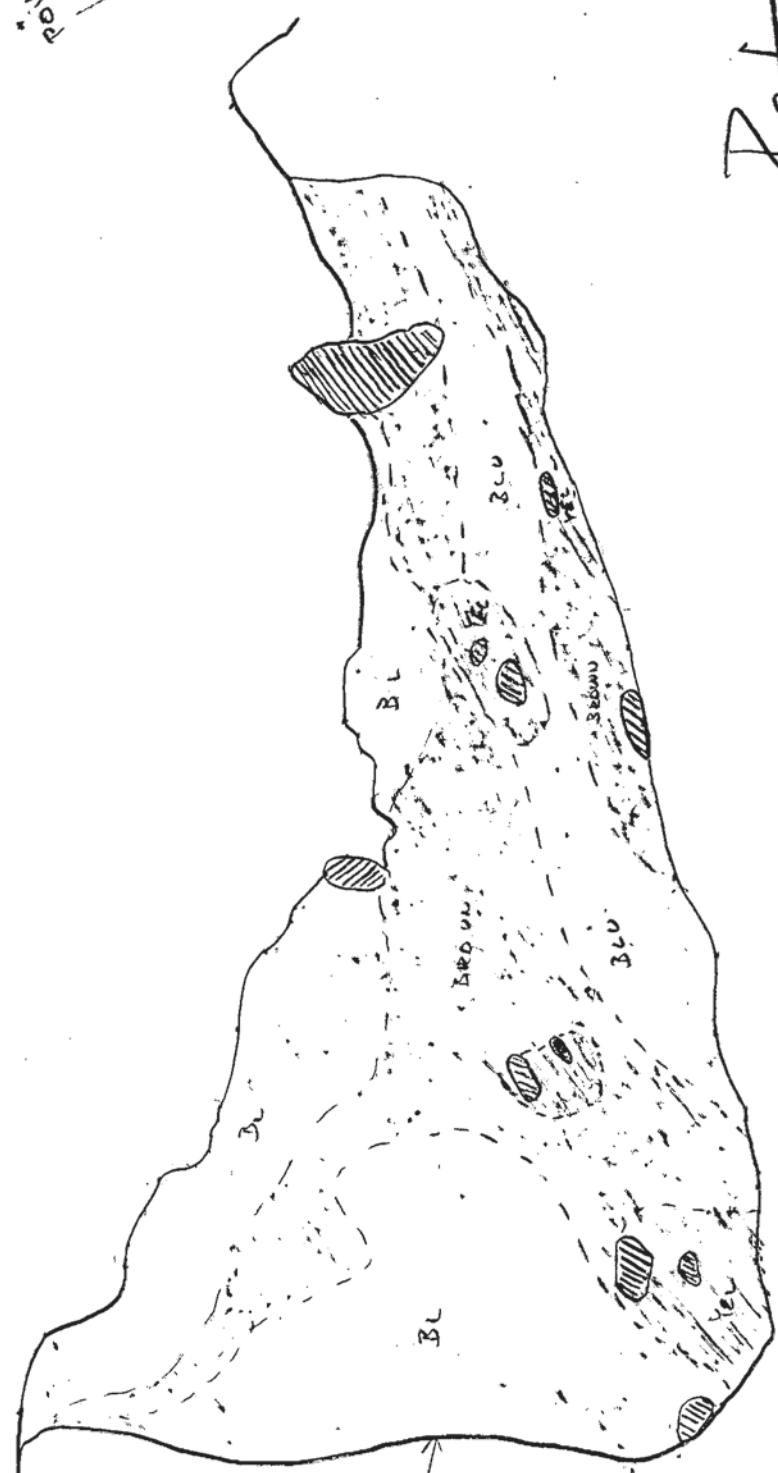
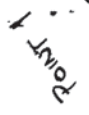
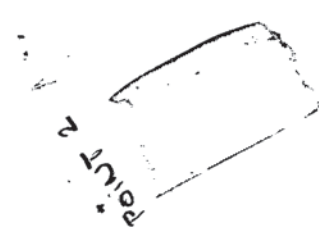
.....  
 .....

CRICKLEY HILL 91  
 POINT 1 [φ. 12, 6φφ]  
 POINT 2 [1.φ5, 6.6φ]

SQUARE V 97

10.8. 91  
 1:5

40 50 60 70 80 90 100



Ref