

CRICKLEY HILL EXCAVATIONS 1990

Feature 10122

Coord E. 9.80 Coord N. 5.80

Max length 1.0 direction N-S
Max width 30cm direction E-W
depth: 30cm

Cutting C.11

RELATIONSHIPS

Sealed by ? 10105

cuts 10105 - but feature visible at high level - ? higher than 10100

Seals.....

Contiguous with.....

ASSOCIATED FEATURES.....

adj. 10119

ASSOCIATED FINDS

frag. bit of charcoal - but stratigraphically
same as with sheep bone found
c 80cm to W.

TYPE OF FEATURE

- Posthole Post pipe
- Stakehole
- Pit layer of pit
- Layer
- Hearth
- Ditch Ditch infill
- Wall
- Natural feature

Shown on plan no. 2 / ~~9, 10, 11~~

Section drawn y/n

If no, explain why.....

Geobase code:

DESCRIPTION

Small depression of small burnt bones
stones revealed. Properly visible the
area was being excavated as part of
10121. Dig in plan, although because feature seems to run into
bank this should provide a section. No finds so far after removal
of 1.5m of burnt stones

PHOTOGRAPHS

B/w number

Col number

Plan number 9, 10, 11

Section drawing reference 4, 5, 7

Comments

This feature produced no clear edges, seems to be simply
a dish shaped feature, consisting of burnt bones. It is
is recorded in section, but not in plan. In retrospect I should have
excavated only the red stones, to find the shape of the dish.
finished by Brisalla 30.7.90

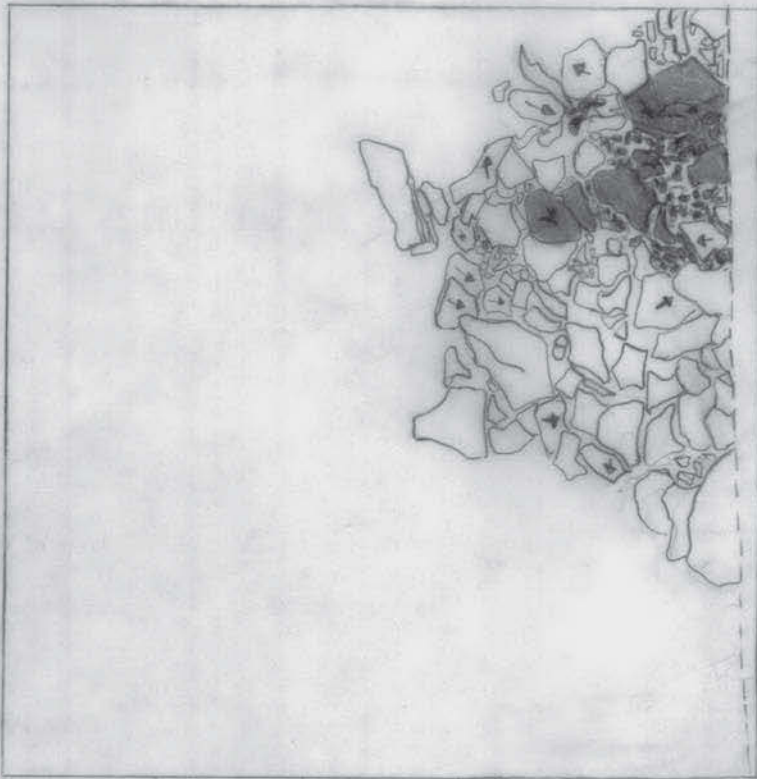


C11
23/2/90
10112
1:10
SE
52



Plan No. 9

N
↑



CH 90
24/7/90
C11
1:10

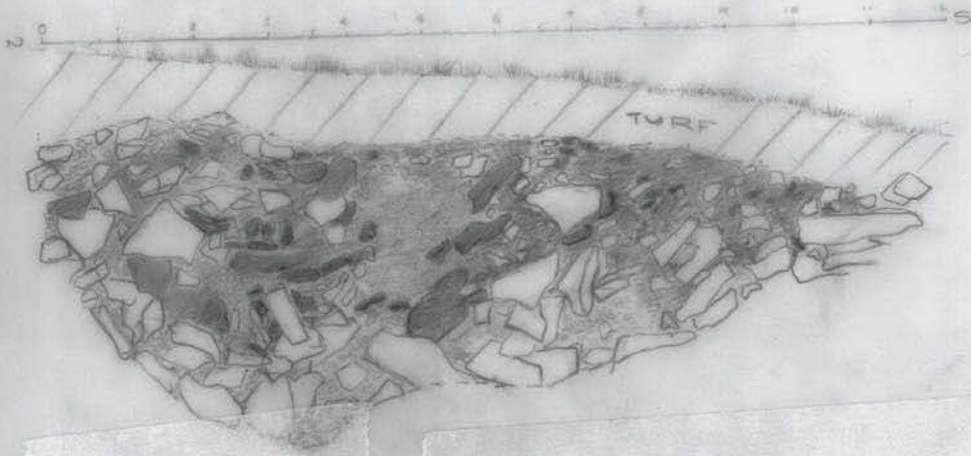
9.0 E
6.0 N

10122

Plan 10

after removal of upper layer of burnt stones

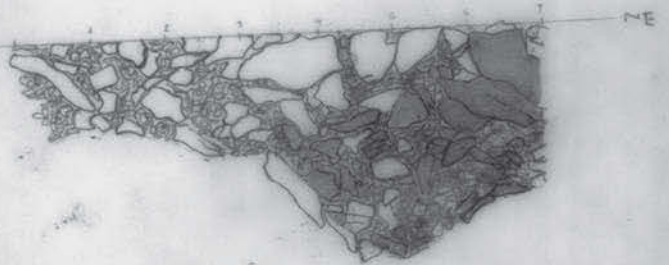
CH 90
10122 section 7
1:10
30/7/90



CH 90 SE
31/7/90
10122
1:10

Possilla
Section 4

C11



S facing section