

# CRICKLEY HILL EXCAVATIONS 1990

## Feature..10..11.4

Coord E..6..Coord N..7..3

Max length..6m direction..E-W  
Max width..6m direction..N-S  
depth 58cm

## Cutting.....C.1.)

### RELATIONSHIPS

Sealed by... Layer 1  
.....  
cuts layer 2  
Seals.....  
.....  
Contiguous with.....  
.....  
.....

### TYPE OF FEATURE

- Posthole  Post pipe
- Stakehole
- Pit layer of pit
- Layer
- Hearth
- Ditch Ditch infill
- Wall
- Natural feature

### ASSOCIATED FEATURES.....

.....  
.....

Shown on plan no..... 2, 8, 13, 14

Section drawn, y/n

### ASSOCIATED FINDS

.....  
.....  
Soil Sample: 1, 2, 3, 4, 5, 6, 8, 9, 10,  
11, 12, 13

If no, explain why.....

Geobase code:

### DESCRIPTION

Small circular area of small vertical stones + small burnt stones  
slightly sunken. Excavated by Tom A line  
to section 1015, 1014, 1013, 1007, with all  
these features dug together, but only this 1014 seems a definite  
feature after layer 2 removed. This feature excavated individually  
in section 1014.

PHOTOGRAPHS	B/w number	Col number
Plan number 8, 13, 14		Section drawing reference 8, 9

Started 25-7-90 - finished 30-7-90

### Comments

Excavated in section on W side - central  
and flat stones with a few small burnt stones (See plan 14)  
Towards edge smaller, looser stones. Approx the large stones to a depth  
of 30cm, below this was looser soil, smaller stones and burnt stones  
continued.  
On removal of other section - v large burnt stones - more burning on the  
(E) half than other. Also on the side the large stones are in the S side with  
base smaller stones in N side. ∴ lost pipe in NE side - running downwards  
W-E - see section 8

C11 FEATURE 10114 SECTION (E6.1 N 71)

Tom 29.7.90

1:10

E6.10  
N7.61



6.42E → SE  
6.50N




Section 8

possible pipe  
at this side  
- on removal of the other  
side of pit - noticeable larger  
stones → that way  
and small stones ← that way

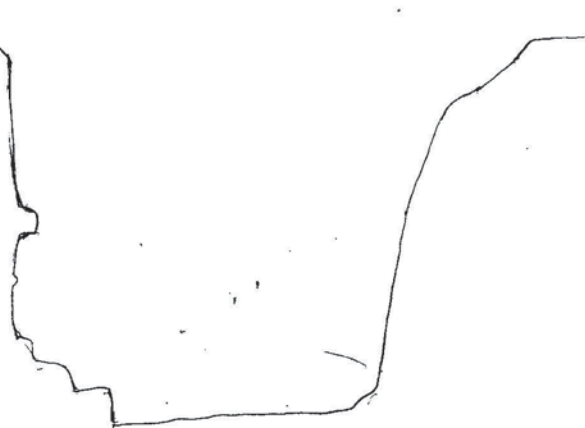
30/7/90 C11 10114 - Tom 30-7-90

1:10

E6.08  
N7.64



6.33E  
6.70N

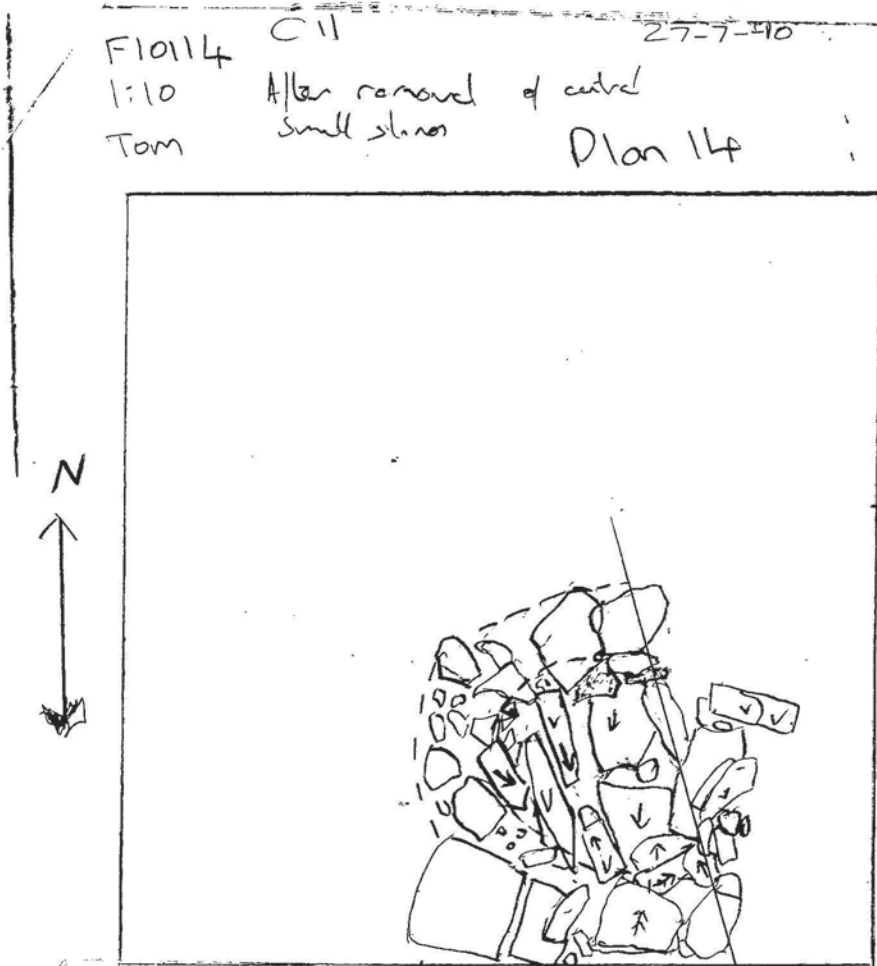


Section 9

F 10114

CUTTING C11

F10114 C11 27-7-40  
1:10 After removal of central  
Tom small stones Plan 14





E50  
N5.8

Cut 25/7/90

Feature 10114  
10107

Plan 13

after removal  
of layer 2

1:10

