

Excavator Rainier
Start: 17.7.90

CRICKLEY HILL EXCAVATIONS 1990

Feature. 10100

Coord E. 9.3 Coord N. 7.6

Max length 50 direction E-W
Max width 60 direction N-S
depth: 60cm

Cutting. C. 11

RELATIONSHIPS

Sealed by Turf / layer 1

cuts 10105

Seals.....

Contiguous with.....

ASSOCIATED FEATURES.....

ASSOCIATED FINDS

CHARCOAL, B. BONE

Soil Sample 1

TYPE OF FEATURE

- Posthole Post pipe
- Stakehole
- Pit layer of pit
- Layer
- Hearth
- Ditch Ditch infill
- Wall
- Natural feature

Shown on plan no. 1, 2

Section drawn, y/n

If no, explain why.....

Geobase code:

DESCRIPTION

Area of burnt limestone with uprights & small stone
excavated quite deeply but w/p. had
conclusive edges. Pit to a white
layer. looked for N edge to the feature but not conclusive
I think we found the original edges in the best places

PHOTOGRAPHS

B/w number

Col number

Plan number 12

Section drawing reference 1/3

Comments

Finished by Rainier 30.7.90

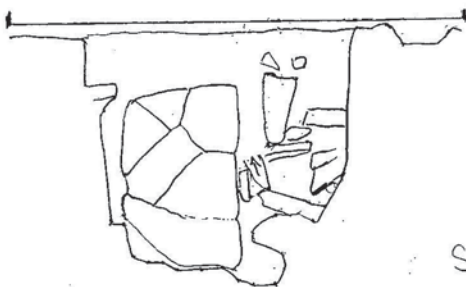
C11 / Feat. 10100

E 9.28
N 7.68

E 9.88
N 7.64



1:10



Section 1

CH 90
25/7/90

C11
Feat. 10100

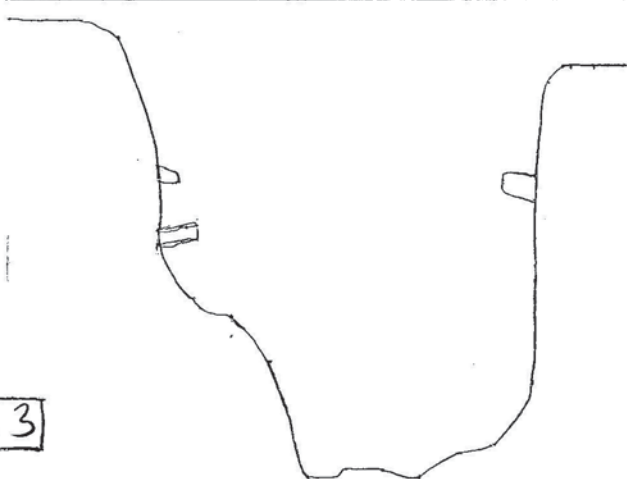
1:10

facing:
SW

NW

E 9.67
N 7.70

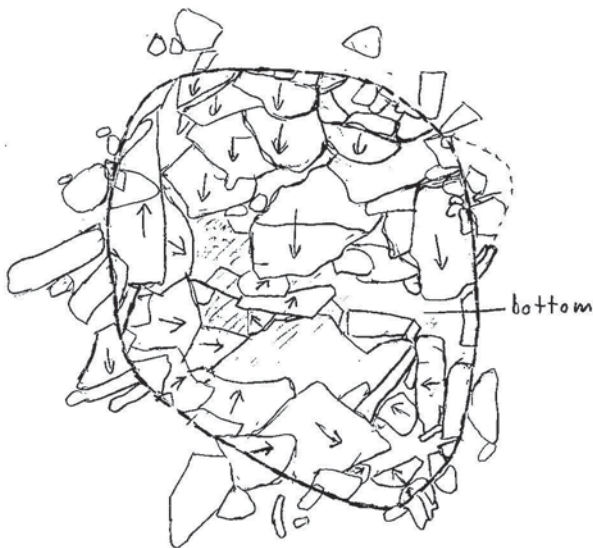
E 9.89
N 7.16



Section 3

Raines

CH 90 / 25/7/90 C11 Feat 10100 (hole)



Plan 12

Raines

E 8.0 N 7.0

1:10