

CRICKLEY HILL EXCAVATIONS 1990

Coord E. 19 Coord N. 39

Max length 2 direction NW-SE
Max width 0.18 direction NE-SW

Feature 9617

Cutting V97

RELATIONSHIPS

Sealed by 9560 (3)

Seals 9600

Contiguous with

ASSOCIATED FEATURES

ASSOCIATED FINDS

TYPE OF FEATURE

- Posthole
- Stakehole
- Pit
- Layer
- Hearth
- Ditch
- Wall
- Natural feature
- Post pipe
- layer of pit
- Ditch infill

Shown on plan no. 4200

Section drawn, y/a

If no, explain why

Geobase code:

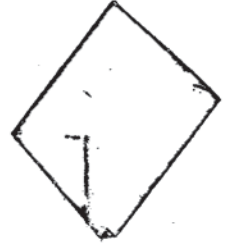
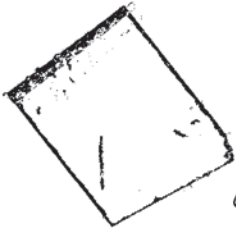
DESCRIPTION

E long axis gully

PHOTOGRAPHS	B/w number	Col number
Plan number	Section drawing reference	

Comments

.....




CH90 V97 9617 1.10 10/8/90 Gill W.

W
+

E
+

W = 1.40 E 3.55 N

E = 1.71 E 3.80 N



W
+

E
+

W = 1.77 E 2.59 N

E = 2.23 E 2.86 N

