

CRICKLEY HILL EXCAVATIONS 1990

Feature.....9537

Coord E.....8.....Coord N.....0

Max length.....0.6.....direction.....N-S
Max width.....0.45.....direction.....E-W

Cutting.....V97

RELATIONSHIPS

Sealed by.....9537

Seals.....Bedrock

Contiguous with.....

ASSOCIATED FEATURES.....

ASSOCIATED FINDS

TYPE OF FEATURE

- Posthole
- Stakehole
- Pit
- Layer
- Hearth
- Ditch
- Wall
- Natural feature
- Post pipe
- layer of pit
- Ditch infill

Shown on plan no.....4

Section drawn, y/n

If no, explain why.....

Geobase code:

DESCRIPTION

Area of upright angular stones within ditch gully. Area
mostly lies on W side of 9536

PHOTOGRAPHS

B/w number


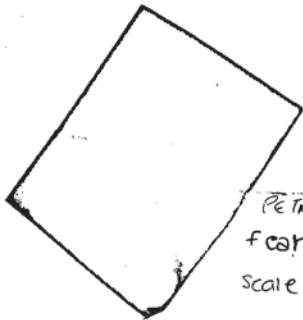
Col number

Plan number


Section drawing reference

Comments

Probably fault line



PETRA ADAMS
feature 9567
Scale 1:10
29-7-90



$$S = \begin{matrix} 8.11 & E \\ 9.38 & N \end{matrix}$$

$$N = \begin{matrix} 8.04 & E \\ 0.04 & N \end{matrix}$$

