

CH

CONTEXT **F** ...428...

CUTTING R IX CO-ORDINATES: East..... North.....

DATE EXPOSED DATE COMPLETED

DESCRIPTION Long House Post Hole.
Posthole recognised by patch of up-turned and pitched stones at bedrock level.

MAX. WIDTH AND DIRECTION 4 D. cm

MAX. LENGTH AND DIRECTION

MAX. DEPTH/HEIGHT THICKNESS 55 cm

OVERLIES

OVERLAIN BY

CUTS

CUT BY

ABUTS OR CONTIGUOUS WITH

PLANS No..... SECTIONS No. See Overleaf


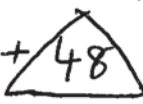

PHOTO: B/W COL. NEG. NOS.

SAMPLE Type: Nos.

EXCAVATOR

RECORDER

ASSOCIATED FEATURES

ASSOCIATED FINDS Layer ①, secondary fill - daub,  + 
Layer ②, primary fill - some daub, 

Description continued.
COMMENT

Width at top 44 cms at bottom 35 cm.
Layer ① Dark Brown loamy soil with large stones. Secondary fill.
② Yellowish leached clayey soil. Primary fill.

PHASING

One drawing inc